

FORM - A

Form for seeking prior approval of Central Government under section 2 of the Forest(Conservation) Act,1980 for Diversion of fresh forest area

PART - I

(To be filled up by User Agency)

A. General Details

A-
1. Project Details

(i). Proposal No. : FP/MP/RAIL/12018/2015

(ii). Name of Project for which Forest Land is required : Construction of New BG line(191.74 km) in between Dungarpur to Ratlam via Banswara

(iii). Short narrative of the proposal and Project/scheme for which the forest land is required : construction of New BG rail line between Dungarpur to Ratlam via Banswara (191.74 Km)including construction of Bridges,Tunnel,Formation,ROB,RUB etc.

(iv). State : Madhya Pradesh

(v). Category of the Project : Railway

(vi). Shape of forest land proposed to be diverted : Linear

(vii). Estimated cost of the Project(Rupees in lacs) : 2082.75

(viii). Total Area of Forest Land proposed for diversion(in ha.): 36.11

(ix). Total Area of Non-Forest Land proposed for diversion(in ha.): 419.09

(x). Total period for which the forest land is proposed to be diverted(in years): 999


A-
2. Details of User Agency

(i). Name : NORTH WESTERN RAILWAY

(ii). Address1 : North Western Railway, HQ Office, Jawahar Circle, JLN Marg, Malviya Nagar, Jaipur

(iii). Address2 : NIL

(iv). State : Rajasthan


उप मुख्य अभियंता (निर्माण)
राजस्थान-दुर्गपुर रेल लाइन परियोजना
उत्तर पश्चिम रेलवे, बिलासपुर

(v). District : Jaipur

(vi). Pin : 302015

(vii). Landmark : Jawahar Circle

(viii). Email address : suniljain05071965@gmail.com

(ix). Landline Telephone No. : 2481089

(x). Fax No. : 2481089

(xi). Mobile No. : 9001195265

(xii). Website (if any) : NIL

(xiii). Details of Proposals seeking prior approval of Central Government under the Act for diversion of forest land submitted by the User Agency in the past

List of proposal submitted in Past							
S.no	Proposal Status.	Proposal No.	Moef File No.	Area Proposed for Diversion(Ha.)	Area Diverted(Ha.)	Date of In-Principle Approval	Date of Final Approval
NIL							

(xiv). Legal status of User Agency : Central Government

A-
3. Details of Person Making Application

(i). First Name: sunil

(ii). Middle Name: kumar

(iii). Last Name: jain

(iv). Gender: Male

(v). Designation: Dy. Chief Engineer (Constructi

(vi). Address 1: Office of the DY Chief Engineer (construction) NWR,DRM office campus ,Do Batti Choraha ,Ratlam

(vii). Address 2: NIL

(viii). State: Madhya Pradesh

उप मुख्य अभियंता (निर्माण)
रतलाम-डूंगरपुर नदी लाईन परियोजना
उत्तर पश्चिम ब्लॉक, रतलाम

(ix). District: Ratlam

(x). Tehsil: Ratlam

(xi). Pin: 447001

(xii). Landmark: DRM office Western Railway

(xiii). Email Address: suniljain05071965@gmail.com

(xiv). Landline Telephone No.: 244346

(xv). Fax No.: NIL

(xvi). Mobile No.: 9001195265

(xvii). Copy of documents in support of the competence/authority of the person making this application to make application on behalf of the User

Agency: 

B. Details of land required for the Project

B- Details of proposal seeking prior approval of Central Government under the Act for diversion of forest land for the Project already submitted in the past

(i). Whether any proposal seeking prior approval of Central Government under the Act for diversion of forest land required for the project has been submitted in the past?. : No

B- Details of forest land proposed to be diverted
2.

B-2.1 Details of Divisions involved

Details of Divisions involved			
S.no	Division Name	Forest Land(ha.)	Non-Forest Land(ha.)
1.	Ratlam(T)	36.11	419.09

B-2.2 Details of Districts involved

District wise breakup			
S.no	District Name	Forest Land(ha.)	Non-Forest Land(ha.)
1.	Ratlam	36.11	419.09


B-2.3 Village wise breakup

उप मुख्य अभियंता (निराकरण)
रतलाम-डूंगरपुर बर्ड लाईन परियोजना
उत्तर पश्चिम खंड, रतलाम












Villages wise breakup			
S.no	Village	Forest Land(ha.)	Non-Forest Land(ha.)
1	GURBHELI	0	15.48
2	ALKAKHERA	0	13.16
3	SERA	0	16.72
4	PINDWARA	0	10.33
5	DEV DUNGRA	0	6.4
6	PUNAPADA	0	2.38
7	BERDA	0	7.01
8	AMBAPADA	0	5.39
9	CHANDERA	0	15.06
10	KALTA	0	7.2
11	PATDI-13	0.45	12.75
12	SAKAD	0.3	13.77
13	TORI	0	16.58
14	DUNGRAPUNJA	3.73	1.27
15	BAYATOK	4.74	10.89
16	BARDA	0	1.23
17	GHORAPALLA	1.85	27.09
18	PATDI-36	8.15	14.92
19	BAKATPURAKALA	0	2.38
20	NINAMA KA TAPRA	0	5.18
21	FATEHPURIA	0	11.63
22	KHERKHUNTA	0	2.3
23	SHIVJI KA TAPRA	0	4.97
24	DHANJI KA TAPRA	0	3.77
25	SHIVGARH	0	22.06
26	KUNWARPADA	0	8.46
27	KALAKHET	3.06	16.23
28	PALSODI	5.05	45.74
29	HARTHALI	0	9.78
30	SAGOD	0	2.75
31	SAWALIYARUNDI	0	27.34
32	BHANWARGARDI	0	6.17
33	RAJPURA	0	23.69
34	DANTODA	0	12.56
35	BHELDI	8.78	16.45

B-2.4 Component wise breakup


Component wise breakup			
S.no	Component	Forest Land(ha.)	Non-Forest Land(ha.)
1	Construction of New Broad Gauge Rail Line	36.11	419.09


 उप मुख्य अभियंता (निर्यात)
 रतलाम-दुंगरपुर रेल लाइन परियोजना
 उत्तर पश्चिम क्षेत्र, रतलाम

C. Maps of forest land proposed to be diverted

Division 1. : Ratlam(T)		
<p>(i). Area of forest land proposed to be diverted(in ha.) : 36.11</p> <p>(ii). : Linear</p> <p>(b). No. of Segments : Nine</p>		
Segment wise details		
Segments	Segment Area(in ha.)	Kml File of Segments
1.	0.3	 View File
2.	0.45	 View File
3.	3.73	 View File
4.	4.74	 View File
5.	1.85	 View File
6.	8.15	 View File
7.	8.78	 View File
8.	3.06	 View File
9.	5.05	 View File
<p>(iii). Copy of Survey of India Toposheet indicating boundary of forest land proposed to be diverted: </p> <p>(iv). Scanned copy of the Geo-referenced map of the forest land proposed to be diverted prepared by using GPS or Total Station: </p>		


D. Justification for locating the Project in forest land and details of alternatives examined:

(i). Copy of note containing justification for locating the Project in forest land: 

(ii). Whether a copy of map indicating location of alternative examine is required to be provided: Yes

(a). Copy of map indicating location of alternative examined: 

E. Employment likely to be generated


उत्तर प्रदेश अधीनस्थता (निराकरण)
रतलाम-दुमरापु **राज्य परिवहन विभाग**
उत्तर प्रदेश **राज्य, रतलाम**

(i). Whether the Project is likely to generate employment?: Yes

(ii). Permanent/Regular Employment(Number of persons): 500

(iii). Temporary Employment(Number of person-days): 20000

F. Displacement of People due to the Project, if any

(i). Whether Project involves displacement?: No

G. Details of Cost-Benefit analysis for the Project

(i). Whether the Project requires Cost-Benefit analysis?: Yes

(a). Copy of Cost-Benefit analysis:



H. Status of Environmental Clearance

(i). Whether the Project requires Clearance under the Environment (Protection) Act 1986?: No

I. Status of Wildlife Clearance

(i). Whether the Project or a part thereof is located in any Protected Area or their Eco sensitive zone?: No

J. Applicability of special provisions governing Scheduled Areas

(i). Whether the Project or a part thereof is located in a Scheduled Area?: No

K. Status of settlement of rights under the Forest Rights Act, 2006 on the forest land proposed to be diverted

(i). Whether the process for settlement of Rights under the Forest Rights Acts 2006 on the forest land proposed to be diverted has been completed?: Yes

(a). Copy of documentary evidence in support of settlement of rights under the Forest Rights Act, 2006 on the forest land proposed to be diverted:



L. Details of land identified for Compensatory Afforestation









(i). Whether non-forest or Revenue forest land is required to be provided by User Agency?: NIL

उप मुख्य अभियंता (निर्माण)
रतलाम-झुगरपुर नदी लाईन परियोजना
उत्तर पश्चिम रेलवे, रतलाम


(ii). Whether the area of non-forest land or Revenue forest land required to be provided by User Agency for raising Compensatory Afforestation is less than area of forest land proposed to be diverted?: NIL

(iii) . Reason for not providing Non-Forest Land: NIL

Additional information Details

Documents		
S.No	Documents	Remarks
1		collector certificate Annexure I Form-1 And Van Adhikar samiti recommendations
2		Van Adhikar samiti recommendations
3		Allotment of Equivalent land 36.11 ha for diversion of Forest land by District Collector,Ratlam(MP)
4		DFO Ratlam letter for suitability of non forest land for diversion of 36.11 ha
5		certificate for minimum forest land requirement by user agency.
6		certificate for Undertaking of Net Present Value(NAV) by user agency.
7		certificate for Compensatory Afforestation by user agency.
8		List of Bridges in forest land.

Print page


 उप मुख्य अभियंता (निराण)
 रतलाम-डूंगरपुर नई लाईन परियोजना
 उत्तर पश्चिम रेलवे, रतलाम